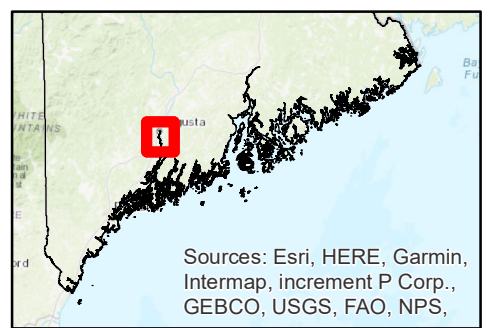
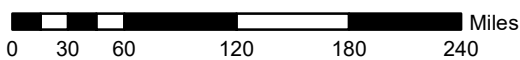
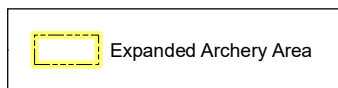


**MAINE EXPANDED ARCHERY DEER ZONE
AUGUSTA**



Sources: Esri, HERE, Garmin, Intermap, increment P Corp., GEBCO, USGS, FAO, NPS,